

Supplemental images for "[The Harbor Complex of the Minoan Town at Gournia](#)," by L. Vance Watrous (*AJA* 116 [2012] 521–41).

* Unless otherwise noted in the figure caption, images are by the author. Image Gallery figures are not edited by *AJA* to the same level as the published article's figures.



Fig. 1. View of wall blocks north of Shore House.



Fig. 2. North facade wall of Gournia palace (S. Beckmann).



Fig. 3. Pottery collected in Shore House and on platform: *a*, Late Minoan IB cup; *b*, cookpot rim; *c*, *d*, pithos; *e*, cookpot leg; *f*, pithos.



Fig. 4. Late Minoan I pithos from packing of platform (C. Papanikolopoulos).



Fig. 5. Pottery collected from Room 2 at Shore House: *a*, carinated cup; *b*, pithos; *c*, cookpot rim; *d*, cup; *e*, amphora; *f*, loomweight; *g*, pithoid jar.



Fig. 6. View to west of inner dam.

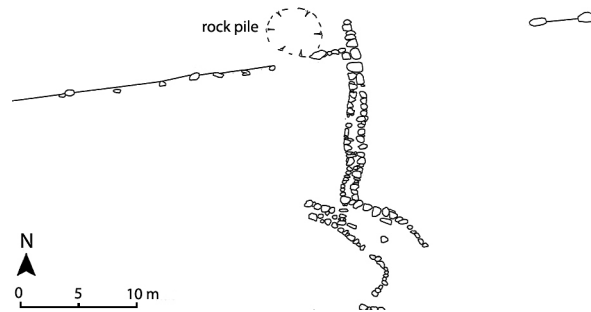


Fig. 7. Plan of Harriet Boyd's early walls (drawing by M. Buell).




Fig. 8. Protopalatial pottery from Harriet Boyd's early wall: *a*, cup; *b*, bridge-spouted jar; *c*, cup; *d*, jug (?); *e*, *f*, jugs; *g*, *h*, cups (C. Papanikolopoulos).

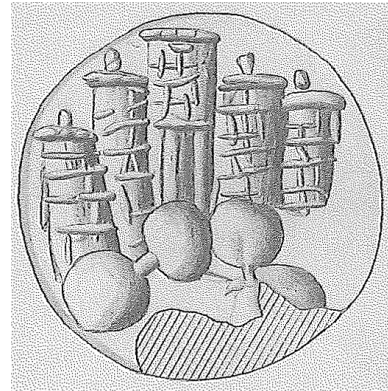


Fig. 9. Coastal towers depicted on a Late Minoan I sealing from Zakros (*CMS* 2[7], no. 218) (courtesy I. Pini).