

Supplementary Content: Image Gallery

Images to accompany the *American Journal of Archaeology* publication:

Exploring Space, Economy, and Interregional Interaction at a Second-Millennium B.C.E. Citadel in Central Western Anatolia: 2014–2017 Research at Kaymakçı

Christopher Roosevelt, Christina Luke, Sinan Ünlüsoy, Canan Çakırlar, John M. Marston,
Caitlin R. O’Grady, Peter Pavúk, Magda Pieniżek, Jana Mokriřov, Catherine B. Scott,
Nami Shin, and Francesca G. Slim

Link to this article: <https://doi.org/10.3764/aja.122.4.0645>

Published online 26 September 2018
American Journal of Archaeology Volume 122, Number 4
DOI: 10.3764/ajaonline1224.Roosevelt.suppl

This online-only published content is freely available electronically immediately upon publication and can be distributed under the Creative Commons Attribution-NonCommercial License (CC BY-NC). This license allows anyone to reuse, remix, and build upon the content, as long as it is for legal noncommercial purposes; the new work must credit the author, the *AJA*, and the Archaeological Institute of America.



Unless otherwise noted in the caption, images are by the author. Images are not edited by the *AJA* to the same level as those in the published article.



FIG. 1. Hillshaded microtopographic plan of Kaymakçı, demonstrating the topographic zones of the site.



FIG. 2. View to the east of area 81.551.



FIG. 3. Overhead view of area 95.555 (north up). White squares are 1 m on a side.




FIG. 4. Overhead view of area 97.541 (north up). White squares are 1 m on a side.



FIG. 5. View to northeast of “sherd hearths” 99.526.385 and 386.



FIG. 6. View to northeast of area 108.922/109.923.



FIG. 7. Quatrefoil jug/jar with built-in sieve in Painted Gold Wash Ware from the LB 2 phase (93.545.118.31) (N. Gail; © Gygaia Projects).



FIG. 8. Animal protome from Gray Ware cup from the LB 1 phase (81.551.40.10) (N. Gail; © Gygaia Projects).



FIG. 9. A typical grooved spiral inside a Red Light Brown Ware cup from the LB 2 phase (99.526.231.11) (N. Gail; © Gygaia Projects).



FIG. 10. Two fragments of Mycenaean Decorated Ware from the LB 2 phase 1: *left*, 97.541.278.89 (LH IIIA2/B); *right*, 97.541.278.58 (LH IIIB) (H. Hatay; © Gygaia Projects).



FIG. 11. A selection of rounded sherds from Kaymakçı (N. Gail; © Gygaia Projects).



FIG. 12. A selection of tools from Kaymakçı associated with productive activities: *a*, awls or drills; *b*, punch (108.522.7.9); *c*, dual-ended tool (98.531.23.6); *d*, chisel (99.526.185.1); *e*, bone handle (93.545.118.84); *f*, bone awl (N. Gail; © Gygaia Projects).



FIG. 13. A selection of lead rings from Kaymakçı (N. Gail; © Gygaia Projects).



FIG. 14. A selection of 'tokens' from Kaymakçı (N. Gail; © Gygaia Projects).

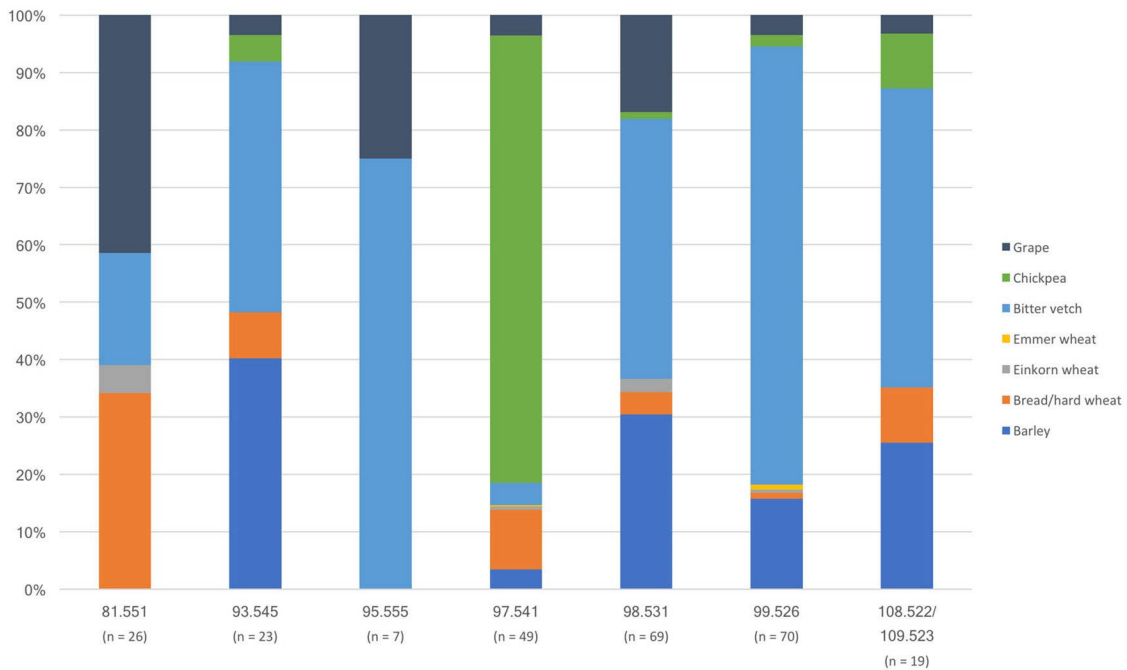


FIG. 15. Relative proportions of major botanical taxa by weight from each excavation area.

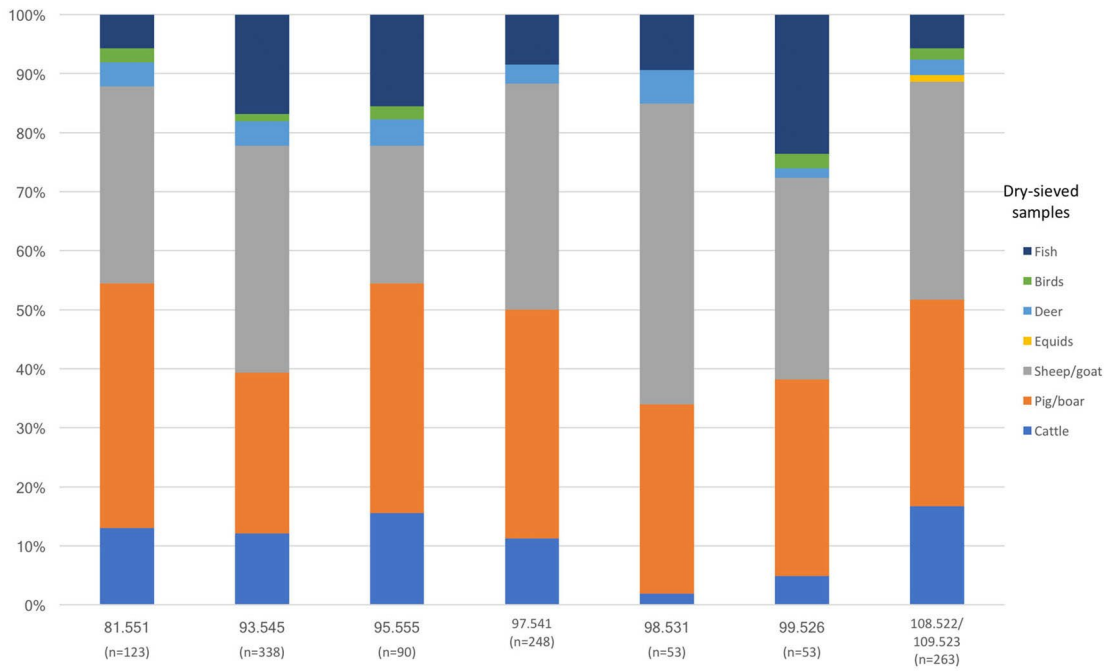


FIG. 16. Relative proportions of major faunal taxa by number of identified specimens from dry-sieved samples of each excavation area.

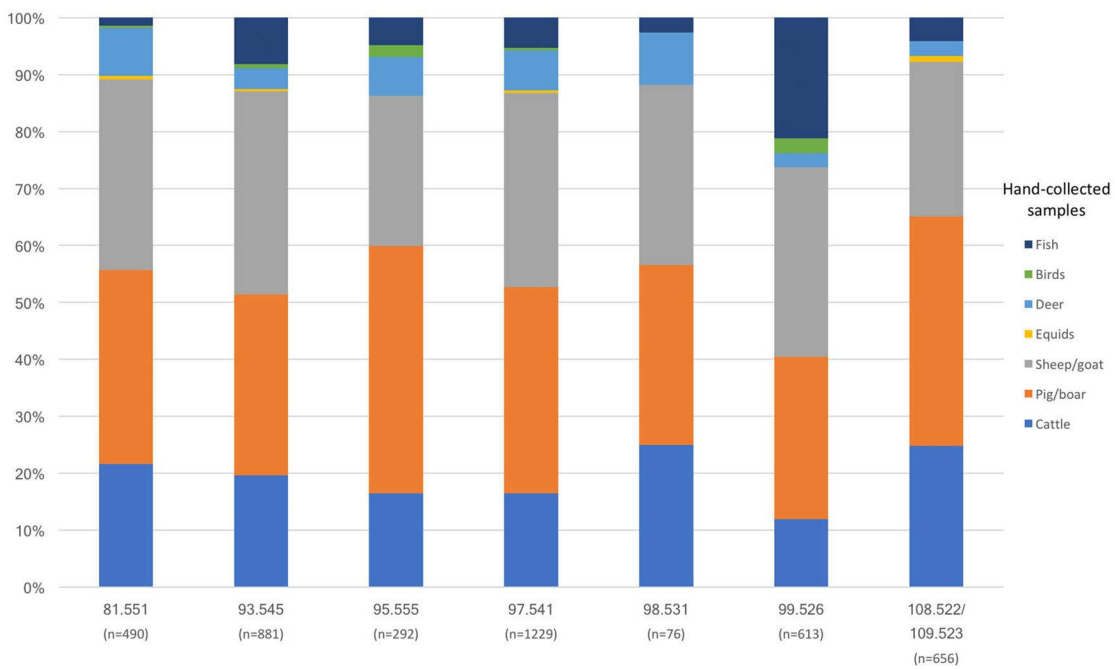


FIG. 17. Relative proportions of major faunal taxa by number of identified specimens from hand-collected samples of each excavation area.